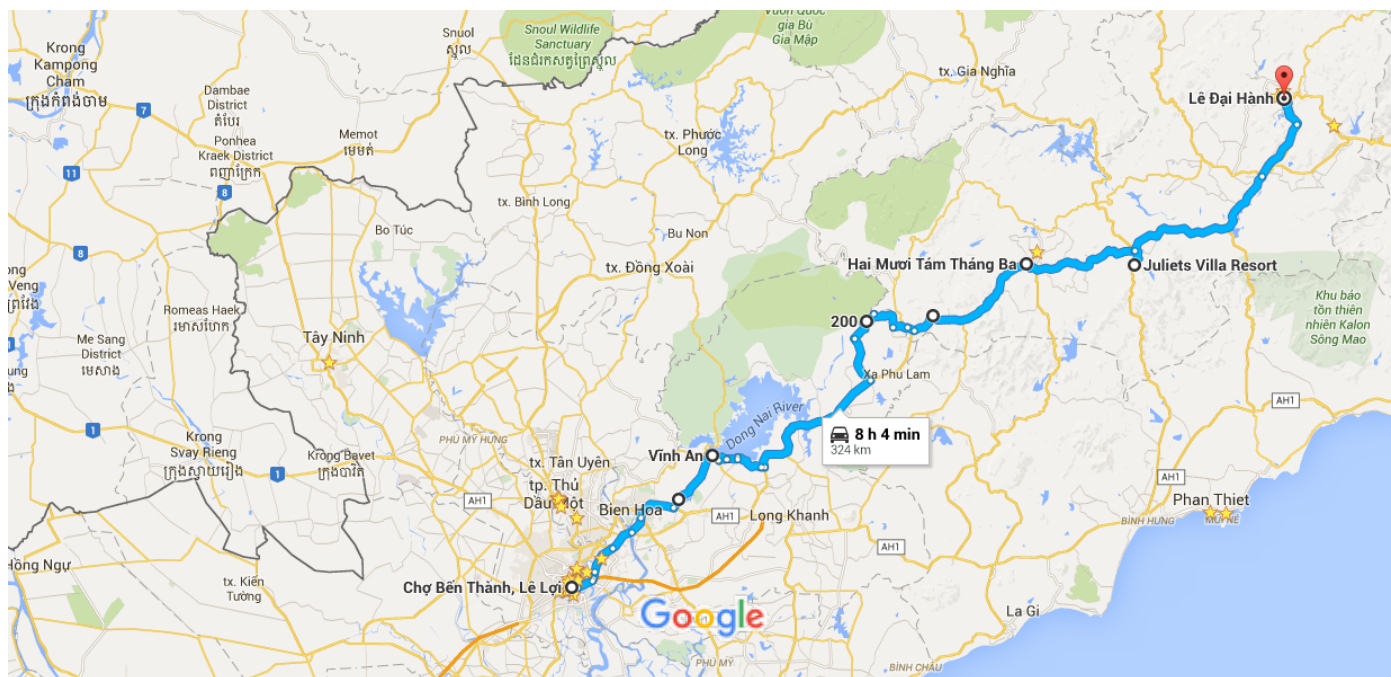




Chợ Bến Thành, Lê Lợi, Bến Thành to Lê Đại Hành, Phường 1, tp. Đà Lạt, Lâm Đồng, Vietnam Drive 324 km, 8 h 4 min



Map data ©2016 Google 20 km

## Chợ Bến Thành, Lê Lợi, Bến Thành

Hồ Chí Minh, Vietnam

Follow **Hàm Thủ Thiêm** and **Mai Chí Thọ** to **Xa lộ Hà Nội/QL52** in An Phú

- ↑ 1. Head southwest on Lê Lợi 18 min (9.3 km)
- 📍 2. At the roundabout, take the 2nd exit onto Trần Hưng Đạo  
📍 Pass by the park (on the left) 10 m
- ↶ 3. Turn left at CÔNG TY CỔ PHẦN TOPCOM SÀI GÒN onto Calmette  
📍 Pass by Cơm chay thiện duyên (on the right) 220 m
- ↷ 4. Slight right at OFFICE FOR LEASE IN DISTRICT 1 - KIM QUANG REAL ESTATE CORPORATION to stay on Calmette  
📍 Pass by Cửa Hàng Đồ Gỗ Hồng Sơn (on the left) 450 m
- ↷ 5. Turn right at Cửa Hàng Vlxđ Ba Khanh onto Võ Văn Kiệt 180 m
- 80 m

-  6. Make a U-turn at Cửa Hàng Tấn
  -  Continue to follow **Hàm Thủ Thiêm**
  -  Pass by **GTL VIETNAM** (on the right)

---

1.8 km
-  7. Continue onto **Mai Chí Thọ**

---

4.1 km
-  8. Keep right to stay on **Mai Chí Thọ**

---

160 m
-  9. Keep right to stay on **Mai Chí Thọ**
  -  Pass by **Siemens ITS pilot 1** (on the right)

---




650 m
-  10. Keep left to stay on **Mai Chí Thọ**

---



1.7 km

**Follow Xa lộ Hà Nội/QL52 and QL1A to ĐT767 in Bắc Sơn**




49 min (31.1 km)

-  11. Keep left to continue on **Xa lộ Hà Nội/QL52**
  -  Partial toll road
  -  Pass by the gas station (on the right in 1.4 km)




---

8.1 km
-  12. Continue straight
  -  Pass by **8, 19, 30, 33, 50, 53, 76, 150** (on the left)




---

250 m
-  13. Merge onto **Xa lộ Hà Nội/QL1A**
  -  Partial toll road
  -  Pass by the gas station (on the right in 4.9 km)



---

6.7 km
-  14. Slight right at **Đại Lý Gạo Ngọc Anh** toward **Xa lộ Hà Nội/QL1A**
  -  Toll road
  -  Pass by **Quán Cơm Phong Ký** (on the right)

---

220 m
-  15. Turn right at **Công Ty Cp Ô Tô Quốc Tuấn - Showroom Hyundai** onto **Xa lộ Hà Nội/QL1A**
  -  Partial toll road
  -  Pass by **Công Ty TNHH Thiết Bị & Dịch Vụ Đồng Lợi** (on the right)

---



4.7 km
-  16. Slight left onto **QL1A**
  -  Pass by the gas station (on the left in 8.6 km)


---


11.1 km


**Continue on ĐT767 to your destination in Vĩnh An**


36 min (19.9 km)



-  17. Turn left at Ngân Hàng Tmcp Xuất Nhập Khẩu Việt Nam - Eximbank onto ĐT767  
 Pass by Tạp Hóa Kim Ánh (on the right)  



---
- 2.8 km
-  18. Turn left toward ĐT767  



---
- 49 m
-  19. Slight left toward ĐT767  


---
- 150 m
-  20. Make a U-turn  


---
- 150 m
-  21. Slight right toward ĐT767  

---
- 49 m
-  22. Turn left onto ĐT767  
 Pass by Cửa Hàng Nội Thất Văn Thanh (on the left in 13.4 km)  

---
- 15.0 km
-  23. Continue straight  
 Pass by Đại Lý Bia Kim Cúc (on the left)  

---
- 550 m
-  24. Turn right onto Lê Đại Hành  
 Pass by Cafe Suối Việt (on the right)  

---
- 550 m
-  25. Turn right  

---
- 550 m
-  26. Continue straight  


---
- 50 m


1 h 44 min (60.4 km)




## Vĩnh An, Vĩnh Cửu


Đồng Nai, Vietnam

### Take Hương lộ 24 and Đức Huy-Thanh Bình to QL20 in Thống Nhất

-  27. Head north toward Quang Trung  

---
- 32 min (17.9 km)
- 50 m
-  28. Turn right onto Quang Trung  

---
- 900 m
-  29. Turn right onto Phan Chu Trinh/Tôn Đức Thắng/ĐT762  
 Continue to follow ĐT762  
 Pass by Trường Tiểu học Kim Đồng (on the left)  

---
- 1.8 km
-  30. Turn left onto Hương lộ 24  

---
- 2.8 km

- ↪ 31. Turn right  
500 m
- ↑ 32. Continue onto Hương lộ 24  
2.6 km
- ↶ 33. Turn left onto Cây Gáo  
400 m
- ↪ 34. Turn right onto Đức Huy-Thanh Bình  
Pass by the church (on the right in 7.4 km)  
8.0 km
- ↶ 35. Turn left onto Hồng Tiên  
Pass by Du Lịch Đức Mai (on the left in 700 m)  
900 m
- ↶ 36. Turn left at Shop Thời Trang Nhi onto QL20  
Pass by the gas station (on the left in 15.3 km)  
57 min (43.3 km)

**Follow Tà Lài and 200 to your destination in Nam Cát Tiên**

- ↶ 37. Turn left at Công Ty TNHH Tm - Dv Viễn Thông Kim Thành onto Tà Lài  
Pass by Café Kim Chi (on the left)  
13.5 km
- ↪ 38. Turn right onto 200  
Pass by Vua An Vạt (on the left)  
6.9 km
- ↶ 39. Turn left  
190 m

2 h 5 min (81.7 km)

**200, Nam Cát Tiên, Tân Phú**

Đồng Nai, Vietnam

- ↑ 40. Head south toward 200  
190 m
- ↶ 41. Turn left onto 200  
3.1 km
- ↑ 42. 200 turns right and becomes 600A  
9.0 km
- ↶ 43. Turn left  
3.7 km

- ↩ 44. Turn left toward ĐT721  

---

350 m
- ↪ 45. Turn right onto ĐT721  
    *i* Pass by the gas station (on the right in 750 m)  

---

2.1 km
- ↩ 46. Turn left at Cửa Hàng Tạp Hóa Sao Mai onto QL20  
    *i* Pass by Chợ Ma Đa Gui (on the right)  
    *i* Destination will be on the left  

---

7.0 km

---

40 min (25.5 km)

## Madagui Forest Resort & Spa

Km 152, Highway 20, Madagui Town, Da Huoai, Da Hòa, Vietnam

- ↑ 47. Head east on QL20  
    ⚠ Partial toll road  
    *i* Pass by the gas station (on the left)  

---

34.8 km
- ↩ 48. Turn left at THẾ GIỚI ẢNH VÀ THỜI TRANG CỦA BÉ onto Hai Mươi Tám Tháng Ba  

---

150 m

---

48 min (35.0 km)

## Hai Mươi Tám Tháng Ba, Phường 1, tp. Bảo Lộc

Lâm Đồng, Vietnam

- ↑ 49. Head north on Hai Mươi Tám Tháng Ba  

---

130 m
- 🔄 50. At the roundabout, take the 3rd exit and stay on Hai Mươi Tám Tháng Ba  
    *i* Pass by Ngân hàng BIDV (on the right)  

---

350 m
- ↩ 51. Turn left at THẾ GIỚI ẢNH VÀ THỜI TRANG CỦA BÉ onto Trần Phú/QL20  
    *i* Continue to follow QL20  
    *i* Pass by the gas station (on the right in 19.0 km)  

---

34.6 km
- ↪ 52. Turn right at Tiệm Sửa Xe Chí Tài onto Lê Lợi/QL28  
    *i* Continue to follow QL28  
    *i* Pass by Công Ty TNHH Thương Mại Dịch Vụ Tâm Anh - Cửa Hàng Xe Máy Honda (on the right)  

---

5.5 km

➤ 53. Turn right

📍 Destination will be on the right

120 m

56 min (40.7 km)

## Juliets Villa Resort

13b Hang Hai, Gung Re, Lam Dong, tt. Di Linh, Di Linh, Lâm Đồng, Vietnam

↑ 54. Head east toward QL28

13 s (120 m)

## Take QL20 and Đường cao tốc Liên Khương - Prenn to Hồ Tùng Mậu in Phường 3, tp. Đà Lạt

1 h 49 min (79.6 km)

↶ 55. Turn left onto QL28

📍 Pass by Karaoke Phương Thảo (on the left in 5.2 km)

5.5 km

➤ 56. Turn right at Tiệm Sửa Xe Chí Tài onto Hùng Vương/QL20/QL28

📍 Continue to follow QL20

📍 Pass by Cửa Hàng Cơ Điện Lạnh Tùng (on the right)

47.7 km

🌀 57. At the roundabout, take the 2nd exit onto Đường cao tốc Liên Khương - Prenn/QL27

270 m

↑ 58. Continue onto Đường cao tốc Liên Khương - Prenn

⚠ Partial toll road

📍 Pass by Th Farm (on the right in 10.6 km)

17.3 km

↑ 59. Đường cao tốc Liên Khương - Prenn turns slightly left and becomes QL20

📍 Pass by Cỏ Cafe (on the left in 8.2 km)

8.8 km

## Follow Hồ Tùng Mậu and Trần Quốc Toàn to Lê Đại Hành in Phường 1

3 min (1.1 km)

🌀 60. At the roundabout, take the 2nd exit onto Hồ Tùng Mậu

📍 Pass by Cơ Sở Lưu Trú Du Lịch Khánh Nguyễn (on the left)

600 m

🌀 61. At the roundabout, take the 3rd exit onto Trần Quốc Toàn

📍 Pass by Cafe Hà Linh (on the left in 300 m)

400 m

🌀 62. At the roundabout, take the 1st exit onto Lê Đại Hành

68 m

1 h 52 min (80.8 km)

## Lê Đại Hành, Phường 1, tp. Đà Lạt

Lâm Đồng, Vietnam

These directions are for planning purposes only. You may find that construction projects, traffic, weather, or other events may cause conditions to differ from the map results, and you should plan your route accordingly. You must obey all signs or notices regarding your route.

Google Maps